

APPROVED BY THE BOARD OF COUNTY
COMMISSIONERS AT THEIR MEETING

DEC 29 1986

RESOLUTION

No 86-M-56

WHEREAS, the Board of County Commissioners of Orange County at its board meeting on December 29th 1986, accepted the revised precinct map designating the new precinct boundary changes for Orange County Voters, as presented by the office of Supervisor of Elections Betty Carter. (See Exhibit "A")

NOW, THEREFORE BE IT RESOLVED BY THE BOARD OF COUNTY COMMISSIONERS OF ORANGE COUNTY, FLORIDA, a political subdivision of the State of Florida that:

Pursuant to Florida Statute 98.031 the Board of County Commissioners in consultation and agreement with the Supervisor of Elections does hereby alter and fix the boundaries of Orange County Election Precincts and authorize the descriptions of these boundaries to be recorded in accordance with the statute aforesaid.

BOARD OF COUNTY COMMISSIONERS
OF ORANGE COUNTY, FLORIDA

BY: 

Lou Treadway, Chairman

ATTEST:

THOMAS H. LOCKER, CLERK

Board of County Commissioners

By: 

Deputy Clerk

REMOVE FROM PRECINCT 014
ADD NEW PRECINCT 046

That part of existing Precinct 014 lying south of the C/L of E Michigan St.

REMOVE FROM PRECINCT 035
ADD NEW PRECINCT 047

That part of existing Precinct 035 lying north of a line running East along the C/L of North Lane from Pine Hills Rd to S Lake Orlando Py. North along the C/L of S Lake Orlando Py to North Section Line 29-22-08. East along said section line to C/L of Clubhouse Rd. North along the C/L of Clubhouse Rd to Lake Breeze Rd. East along C/L of Lake Breeze Rd to John Young Py.

REMOVE FROM PRECINCT 087
ADD NEW PRECINCT 088

That part of existing Precinct 087 lying north and west of a line beginning at the west city limit boundary of the city of Apopka running southeast along the C/L of U.S. 441 (Orange Blossom Trail) to Main Street. East along the C/L of Main Street to N Park Av. North along the C/L of N Park Av. to the north city limit boundary of the city of Apopka.

REMOVE FROM PRECINCT 112
ADD NEW PRECINCT 165

That part of existing Precinct 112 lying south of a line beginning at the C/L of I-4 and running west along the C/L of Sand Lake Rd to S Apopka-Vineland Rd.

REMOVE FROM PRECINCT 113
ADD NEW PRECINCT 114

That part of existing Precinct 113 lying south of a line beginning at Shingle Creek and running west along the C/L of Central Florida Py to the C/L of I-4.

REMOVE FROM PRECINCT 139
ADD NEW PRECINCT 166

That part of existing Precinct 139 lying south and east of a line beginning at Goldenrod Rd running east along the C/L of Charlin Py to the C/L of Crossen Dr. North along C/L of Crossen Dr to Sun Vista Wy. West along C/L of Sun Vista Wy approximately 200' to C/L of unnamed canal. Northeast along C/L of unnamed canal approximately 1190' to C/L of unnamed canal. East along C/L of unnamed canal approximately 165' to C/L of Anthony Ln. North along C/L of Anthony Ln to Cascade Rd. East along C/L of Cascade Rd to S Chickasaw Tl. North along C/L of S Chickasaw Tl to Curry Ford Rd.

REMOVE FROM PRECINCT 151
ADD NEW PRECINCT 167

That part of existing Precinct 151 lying south and east of the C/L of the Holland E/W Expressway (S R 408.)

AJ 12
29

ORLANDO NORTH
AIRPORT
AM 11

AL 11
Lake Wilkins
36

AK 11
Ariane Hills
31

32768
LAKE SHORE DR.

AL 10
Mc Kay
Lake
10

AK 10
MAYFLOWER
6

AJ 10
Hiawatha
10

AM 9

AL 9
12

AK 9
Clear Water Lake
7

AJ 9
8

AM 8
14

AL 8
13

AK 8
18

PRECINCT 87

23

AM 7

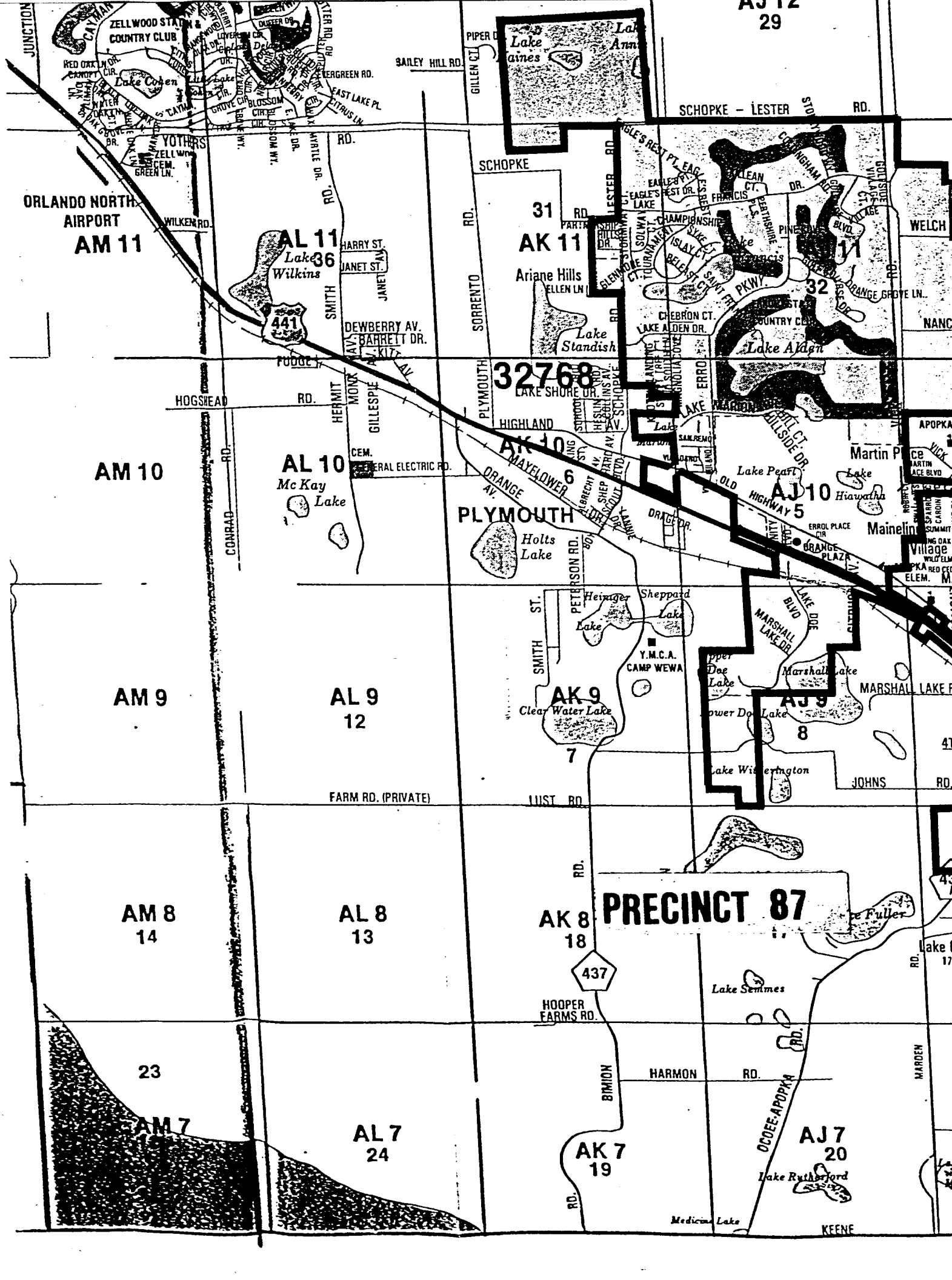
AL 7
24

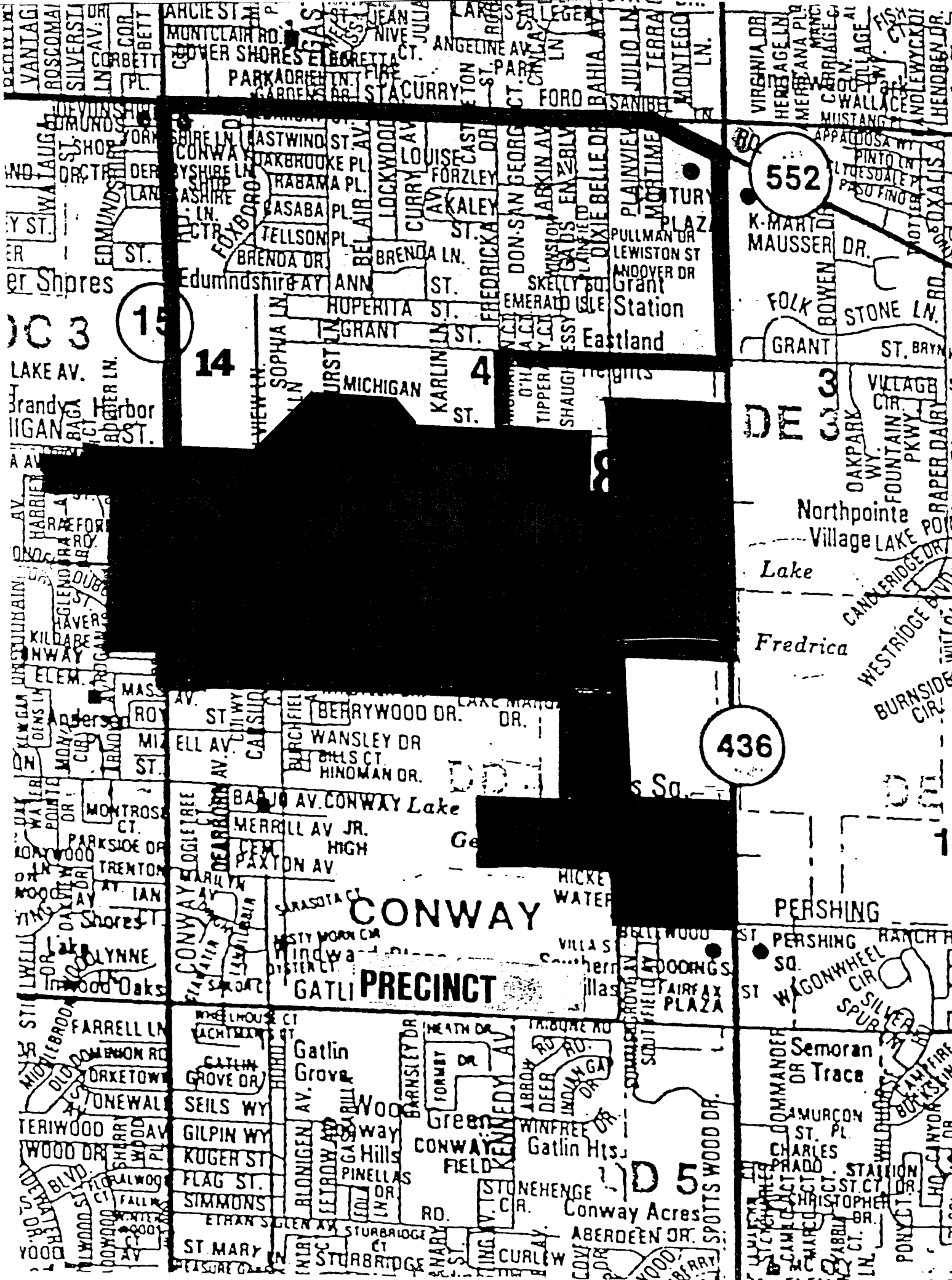
AK 7
19

AJ 7
20
Lake Rytherford

Medicine Lake

KEENE





552

14

4

436

5

CONWAY

GATLI PRECINCT

CONWAY ACRES

PERSHING

Semorran Trace

COMMANDER

CHARLES

STATION

14

Gatlin Grove

GILPIN WY

FLAG ST.

ST. MARY

WOOD

CONWAY

FIELD

CONWAY ACRES

WINFREE DR

Gatlin Hts.

STONEHENGE

ABERDEEN DR.

DEER

WINDY

CONWAY ACRES

ABERDEEN DR.

COMMANDER

CHARLES

STATION

ABERDEEN DR.

COMMANDER

CHARLES

STATION

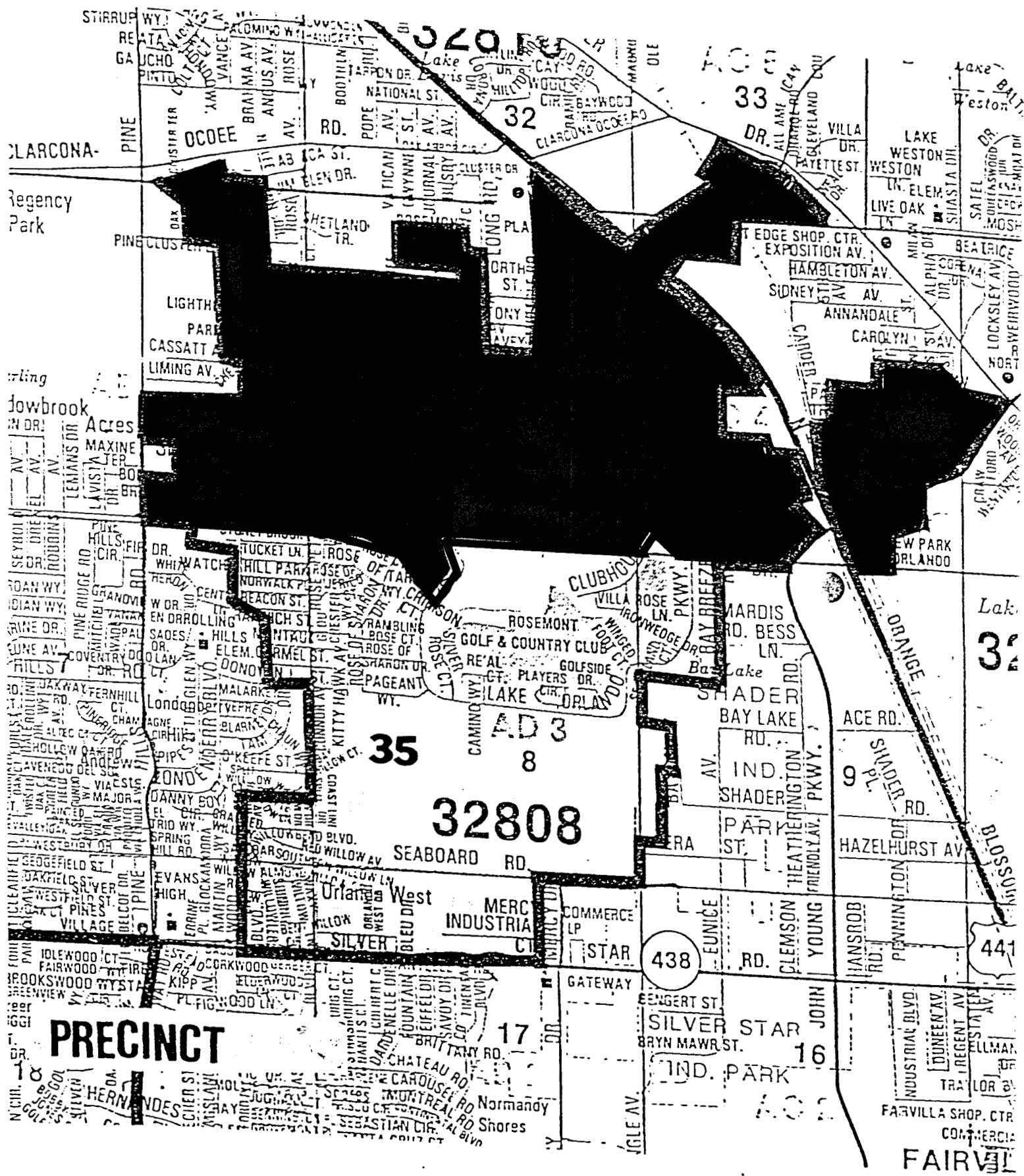
ABERDEEN DR.

COMMANDER

CHARLES

STATION

ABERDEEN DR.



32808

35

AD 3
8

438

Lak
32

PRECINCT

17

16

FAIRVIEW

PRECINCT

32819

CF 6
24

112

SAND LAKE RD.

482

CF 36

Plaza International

ORANGE COUNTY
CONVENTION-
CIVIC CENTER

528

12

SEA WORLD

Lake
Blanche

Lake

Lake

Tibet

Lake

Sheen

CI 9
4

CI 10
9

32819

Hidden Valley

15

Lake

