



Interoffice Memorandum


APPROVED
BY ORANGE COUNTY BOARD
OF COUNTY COMMISSIONERS


JUL 14 2015 NP/CAS

REAL ESTATE MANAGEMENT ITEM 1

DATE: June 22, 2015

TO: Mayor Teresa Jacobs
and the
Board of County Commissioners

THROUGH: Ann Caswell, Manager 
Real Estate Management Division

FROM: Russell L. Corriveau, Acquisition Agent 
Real Estate Management Division

CONTACT PERSON: **Ann Caswell, Manager**

DIVISION: **Real Estate Management**
Phone: 836-7082

ACTION REQUESTED: APPROVAL AND EXECUTION OF RESOLUTIONS, COUNTY DEED AND ASSIGNMENT OF DRAINAGE EASEMENT RIGHTS FROM ORANGE COUNTY TO THE STATE OF FLORIDA DEPARTMENT OF TRANSPORTATION AND AUTHORIZATION TO RECORD INSTRUMENTS

PROJECT: FDOT – S.R. 434

Districts 2 & 5

PURPOSE: To provide for FDOT access, construction, operation, and maintenance of road improvements.

ITEMS: Resolutions (2)

County Deed (Instrument 100.1R)
Revenue: None

Assignment of Drainage Easement Rights (Instrument 800.1R)
Revenue: None

APPROVALS: Real Estate Management Division
County Attorney's Office
Public Works Department
Utilities Department
State of Florida Department of Transportation

REMARKS: This action authorizes conveyance of the County's rights and interests in 2.67 miles of SR 434 right of way to Florida Department of Transportation (FDOT). The Assignment of Drainage Easement Rights will assign three County Drainage Easements along SR 434 to FDOT. The County reserves the right to install and maintain utility facilities in the future.

FDOT to pay recording fees and record instruments.

A file labeled "BCC Agenda Backup" containing a copy of this agenda item and all supporting documentation is in the top drawer of the BCC file cabinet in the supply room adjacent to Commissioner Thompson's office.

APPROVED
BY ORANGE COUNTY BOARD
OF COUNTY COMMISSIONERS

JUL 14 2015 NP/CAS

03-BSD04-08/01

June 9, 2015

This instrument prepared by

LYNN W. BLAIS

Under the direction of

FREDRICK W. LOOSE, ATTORNEY

Department of Transportation

719 South Woodland Boulevard

DeLand, Florida 32720-6834

PARCEL NO. 100.1R
SECTION 75260
F.P. NO. 239422 1
STATE ROAD 434
COUNTY ORANGE

RESOLUTION

ON MOTION of Commissioner S. Scott Boyd, seconded by
Commissioner Pete Clarke, the following Resolution
was adopted:

WHEREAS, the State of Florida Department of Transportation proposes to construct or improve State Road No. 434 (Forest City Road), Section No. 75260, F.P. No. 239422 1 in Orange County, Florida: and

WHEREAS, it is necessary that certain lands now owned by Orange County be acquired by the State of Florida Department of Transportation: and

WHEREAS, said property is not needed for County purposes: and

WHEREAS, the State of Florida Department of Transportation has made application to said County to execute and deliver to the State of Florida Department of Transportation a deed, or deeds, in favor of the State of Florida Department of Transportation, conveying all rights, title and interest that said County has in and to said lands required for transportation purposes, and said request having been duly considered.

NOW THEREFORE, BE IT RESOLVED by the Board of County Commissioners of Orange County, that the application of the State of Florida Department of Transportation for a deed, or deeds, is for transportation purposes which are in the public or community interest and for public welfare and the land needed for transportation purposes is not needed for county purposes; that a deed, or deeds, in favor of the State of Florida Department of Transportation conveying all right, title and interest of Orange County in and to said lands should be drawn and executed by _____, on behalf of this Board of County Commissioners.

BE IT FURTHER RESOLVED that a certified copy of this Resolution be forwarded forthwith to the State of Florida Department of Transportation at 719 South Woodland Blvd., DeLand, Florida, 32720-6834.

PARCEL NO. 100.1R
SECTION 75260
F.P. NO. 239422 1
PAGE 2

STATE OF FLORIDA

COUNTY OF ORANGE

I HEREBY CERTIFY that the foregoing is a true copy of a Resolution adopted by the Board of County Commissioners of Orange County, Florida at a meeting held on the _____ day of JUL 14 2015, _____.



ORANGE COUNTY, FLORIDA
By: Board of County Commissioners

BY: *Teresa Jacobs*
Teresa Jacobs,
for Orange County Mayor

DATE: 7.14.15

ADDRESS OF GRANTOR
P. O. Box 1393
Orlando, Florida 32802-1393

ATTEST: Martha O. Haynie, County
Comptroller, Clerk to the Board

BY: *Jessica Moore*
for Deputy Clerk

Jessica Moore

Printed Name

APPROVED
BY ORANGE COUNTY BOARD
OF COUNTY COMMISSIONERS

JUL 14 2015 NP/CAS

03-BSD03-03/07

June 9, 2015

This instrument prepared by

LYNN W. BLAIS

Under the direction of

FREDRICK W. LOOSE, ATTORNEY

Department of Transportation

719 South Woodland Boulevard

DeLand, Florida 32720-6834

PARCEL NO. 100.1R

SECTION 75260

F.P. NO. 239422 1

STATE ROAD 434

COUNTY ORANGE

COUNTY DEED

THIS DEED, made this _____ day of JUL 14 2015, _____ by ORANGE COUNTY, a charter county and political subdivision of the State of Florida, grantor, to the STATE OF FLORIDA DEPARTMENT OF TRANSPORTATION, grantee: (Wherever used herein the terms "grantor" and "grantee" include all the parties to this instrument and the heirs, legal representatives and assigns of individuals, and the successors, and assigns of organizations).

WITNESSETH: That the grantor, for and in consideration of the sum of \$1.00 and other valuable considerations, receipt and sufficiency being hereby acknowledged, hereby grants, bargains, sells, aliens, remises, releases, conveys and confirms unto the grantee, all that certain land situate in Orange County, Florida, viz:

PARCEL NO. 100

SECTION 75260

F.P. NO. 239422 1

All the rights and interest of Orange County, Florida, in and to the existing right of way of dedicated and used State Road No. 434 (Forest City Road) and the existing right of way of portions of other dedicated or maintained streets between the Northerly right of way line of State Road No. 424 (Edgewater Drive) running Northerly through Section 4 Township 22 South, Range 29 East and Sections 33 and 28, Township 21 South, Range 29 East to the Southerly right of way line of State Road No. 414 (Maitland Blvd.), lying within the required right of way as shown on the Right of Way Map of Section 75260, F.P. No. 239422 1, State Road No. 434 (Forest City Road), as filed in the Office of the Clerk of the Circuit Court in Orange County, Florida, or in the Office of the Department of Transportation in DeLand, Florida.

TOGETHER with all tenements, hereditaments and appurtenances thereto belonging or in anywise appertaining.

PARCEL NO. 100.1R
SECTION 75260
F.P. NO. 239422 1
PAGE 2

TO HAVE AND TO HOLD, the same together with the appurtenances thereunto belonging or in anywise appertaining, and all the estate, right, title, interest, lien, equity and claim whatsoever of the said grantor, either in law or equity, to the said grantee forever.

PROVIDED that the following rights are reserved to Grantor:

1. The Grantor shall have the right to construct, operate, maintain, improve, add to, upgrade, remove, and relocate facilities on, within, and upon the lands described herein in accordance with the F.D.O.T.'s current minimum standards for such facilities as required by the F.D.O.T. Utility Accommodation Manual in effect at the time the agreement is executed. Any new construction or relocation of facilities within the lands will be subject to prior approval by the F.D.O.T. Should the F.D.O.T. fail to approve any new construction or relocation of facilities by the Grantor or require the Grantor to alter, adjust, or relocate its facilities located within said lands, the F.D.O.T. hereby agrees to pay the cost of such alteration, adjustment, or relocation, including, but not limited to, the cost of acquiring appropriate easements.
2. Notwithstanding any provisions set forth herein, the terms of the utility permits shall supersede any contrary provisions, with the exception of the provision herein with reimbursement rights.
3. The Grantor shall have a reasonable right to enter upon the lands described herein for the purposes outlined in Paragraph 1 above, including the right to trim such trees, brush and growth which might endanger or interfere with such facilities, provided that such rights do not interfere with the operation and safety of the F.D.O.T.'s facilities.
4. The Grantor agrees to repair any damage caused by the Grantor to F.D.O.T.'s facilities and to indemnify to the extent permitted under Florida Law the F.D.O.T. against any loss or damage resulting from the Grantor exercising its rights outlined in Paragraphs 1 and 3 above.

PARCEL NO. 100.1R
SECTION 75260
F.P. NO. 239422 1
PAGE 3

IN WITNESS WHEREOF, the said grantor has caused these presents to be executed in its name by its Board of County Commissioners acting by the County Mayor, the day and year aforesaid.



ORANGE COUNTY, FLORIDA
By: Board of County Commissioners

BY: *Teresa Jacobs*
Teresa Jacobs
Orange County Mayor

DATE: 7.14.15

ADDRESS OF GRANTOR
P. O. Box 1393
Orlando, Florida 32802-1393

ATTEST: Martha O. Haynie,
County Comptroller, Clerk to the Board

BY: *Jessica Moore*
for Deputy Clerk
Jessica Moore
Printed Name

APPROVED
BY ORANGE COUNTY BOARD
OF COUNTY COMMISSIONERS

JUL 14 2015 NP/CAS

07-PE12-09/01

June 9, 2015

This instrument prepared by

LYNN W. BLAIS

Under the direction of

FREDRICK W. LOOSE, ATTORNEY

Department of Transportation

719 South Woodland Boulevard

DeLand, Florida 32720-6834

PARCEL NO. 800.1R

SECTION 75260

F.P. NO. 239422 1

STATE ROAD 434

COUNTY ORANGE

RESOLUTION

ON MOTION of Commissioner S. Scott Boyd, seconded by
Commissioner Pete Clarke, the following Resolution
was adopted:

WHEREAS, the State of Florida Department of Transportation proposes to construct or improve State Road No. 434, Section No. 75260, F.P. No. 239422 1, in Orange County, Florida: and

WHEREAS, it is necessary that an easement across certain lands now owned by Orange County be acquired by the State of Florida Department of Transportation: and

WHEREAS, said use is in the best interest of the County: and

WHEREAS, the State of Florida Department of Transportation has made application to said County to execute and deliver to the State of Florida Department of Transportation a perpetual easement, or easements, in favor of the State of Florida Department of Transportation for the purpose of constructing, operating, and maintaining a drainage easement, and said request having been duly considered.

NOW THEREFORE, BE IT RESOLVED by the Board of County Commissioners of Orange County, that the application of the State of Florida Department of Transportation for a perpetual easement, or easements, is for transportation purposes which are in the public or community interest and for public welfare; that an Assignment of Drainage Easement Rights, in favor of the State of Florida Department of Transportation in Orange County, should be drawn and executed by _____ on behalf of this Board of County Commissioners.

BE IT FURTHER RESOLVED that a certified copy of this Resolution be forwarded forthwith to the State of Florida Department of Transportation at 719 South Woodland Blvd., DeLand, Florida, 32720-6834.

PARCEL NO. 800.1
SECTION 75260
F.P. NO. 239422 1
PAGE 2

STATE OF FLORIDA

COUNTY OF ORANGE

I HEREBY CERTIFY that the foregoing is a true copy of a Resolution adopted by the Board of County Commissioners of Orange County, Florida at a meeting held on the _____ day of JUL 14 2015, _____.



ORANGE COUNTY, FLORIDA
By: Board of County Commissioners

BY: *Teresa Jacobs*
Teresa Jacobs
Orange County Mayor

DATE: 7.14.15

ADDRESS OF GRANTOR
P. O. Box 1393
Orlando, Florida 32802-1393

ATTEST: Martha O. Haynie
County Comptroller, Clerk to the Board

BY: *Jessica Moore*
for Deputy Clerk
Jessica Moore

Printed Name

APPROVED
BY ORANGE COUNTY BOARD
OF COUNTY COMMISSIONERS

June 9, 2015
This instrument prepared by
LYNN W. BLAIS
Under the direction of
DANIEL L. MCDERMOTT, ATTORNEY
Department of Transportation
719 South Woodland Boulevard
DeLand, Florida 32720-6834

JUL 14 2015 NP/CAS

TAX EXEMPT

FS 337.27

Please Return To:
Fla Department of Transportation
719 S Woodland Blvd
R / W Records Mgmt, MS 551
DeLand, FL 32720-6834
Attn: S. Hutchison

PARCEL NO. 800.1R (2800)
SECTION 75260
F.P. NO. 239422 1 41 6724 - 1 --
STATE ROAD 434
COUNTY ORANGE

ASSIGNMENT OF DRAINAGE EASEMENT RIGHTS

THIS ASSIGNMENT OF DRAINAGE EASEMENT RIGHTS ("Assignment") made and effective this 24th day of August, 2015, between ORANGE COUNTY, a charter county and political subdivision of the state of Florida, ("Assignor"), and the STATE OF FLORIDA by and through the STATE OF FLORIDA DEPARTMENT OF TRANSPORTATION ("Assignee");

WITNESSETH:

WHEREAS, Assignor has previously obtained those certain drainage easement rights in "Parcel 8056 and Parcel 8056A (Perpetual Drainage Easement)", in Official Records Book 3759, Page 2654, "Parcel 8055 (Perpetual Drainage Easement)", in Official Records Book 3800, Page 4427 and "Parcel 8031 (Drainage Easement)", in Official Records Book 3901, Page 1833, of the Public Records of Orange County, Florida

WHEREAS, the Assignor and Assignee previously entered into a Road Jurisdiction Transfer Authorization, effective July 16, 1990, related to the above numbered road project which provided for Assignor to assign its certain easement rights to the Assignee.

NOW, THEREFORE, in consideration of the foregoing and for other good and valuable consideration flowing among the parties hereto, the receipt and sufficiency of which are hereby acknowledged, the parties agree as follows:

DOC# 20150476125 B: 10981 P: 3061
09/10/2015 01:55:44 PM Page 1 of 7
Rec Fee: \$0.00
Deed Doc Tax: \$0.00
DOR Admin Fee: \$0.00
Intangible Tax: \$0.00
Mortgage Stamp: \$0.00
Martha O. Haynie, Comptroller
Orange County, FL
SA - Ret To: FL DEPT OF TRANSPORTATION



PARCEL NO. 800.1R
SECTION 75260
F.P. NO. 239422 1
PAGE 2

ASSIGNOR hereby grants, bargains, conveys, transfers, assigns and sets over to Assignee all of the easement rights, acquired in the above cited documents to said property located in the County of Orange, Florida, described as follows:

PARCEL NO. 800

SECTION 75260
F.P. NO. 239422-1

PART A

All the right, title and interest of Orange County in and to the lands described as "Parcel 8056 (Perpetual Drainage Easement)", in Official Records Book 3759, Page 2654, of the Public Records of Orange County, Florida, said lands being described in that document as follows:

"Commence at the Southeast corner of the North $\frac{1}{2}$ of the Northwest $\frac{1}{4}$ of the Northeast $\frac{1}{4}$ of Section 33, Township 21 South, Range 29 east, Orange County, Florida; thence North 89 Deg. 50'45" West along the South line of said North $\frac{1}{2}$ of the Northwest $\frac{1}{4}$ of the Northeast $\frac{1}{4}$ of Section 33 for 59.00 feet to the new right of way line of Forest City Road; thence North 00 Deg. 32' 51" West along said new right of way line of Forest City Road for 1.57 feet to the Point of Beginning; thence continue North 00 Deg.32' 51" West along aforesaid new right of way line for 30.00 feet; thence North 89 Deg. 50' 45" West along a line parallel with and 31.57 feet North of aforesaid South line of the North $\frac{1}{2}$ of the Northwest $\frac{1}{4}$ of the Northeast $\frac{1}{4}$ of Section 33 for 275.00 feet; thence North 84 Deg. 54' 43" West for 81.38 feet; thence South 00 Deg. 32' 51" East along a line parallel with and 178.69 feet east of, when measured at right angles to, the Westerly most boundary line of that certain parcel of land as described in Official Record Book 2403, page 792 of the Public Records of Orange County, Florida for 37.00 feet; thence South 89 Deg. 50' 45" East along a line parallel with and 1.57 feet North of the aforesaid South line of the North $\frac{1}{2}$ of the Northwest $\frac{1}{4}$ of the Northeast $\frac{1}{4}$ of Section 33 for 356.00 feet to the Pont of Beginning."

AND

PART B

PARCEL NO. 800.1R
SECTION 75260
F.P. NO. 239422 1
PAGE 3

All the right, title and interest of Orange County in and to the lands described as "Parcel 8056-A (Perpetual Drainage Easement)", in Official Records Book 3759, Page 2654, of the Public Records of Orange County, Florida, said lands being described in that document as follows:

"A part of the North $\frac{1}{2}$ of the Northwest $\frac{1}{4}$ of the Northeast $\frac{1}{4}$ of Section 31, Township 21 South, Range 29 East, Orange County, Florida, being more particularly described as follows:

Commence at the Southeast corner of the North $\frac{1}{2}$ of the Northwest $\frac{1}{4}$ of the Northeast $\frac{1}{4}$ of Section 33, Township 21 South, Range 29 East, Orange County, Florida; thence North 89 Deg. 50'45" West along the South line of said North $\frac{1}{2}$ of the Northwest $\frac{1}{4}$ of the Northeast $\frac{1}{4}$ of Section 33 for 59.00 feet to a point lying on the new right of way line of Forest City Road; thence continue North 89 Deg. 50' 45" West along the aforesaid South line of the North $\frac{1}{2}$ of the Northwest $\frac{1}{4}$ of the Northeast $\frac{1}{4}$ of Section 33 for 534.70 feet to the Southern terminus point of the Westerly most boundary line of that certain parcel of land as described in Official Records Book 2403, page 792 of the Public records of Orange County, Florida; thence North 00 Deg. 32' 51" West along said Westerly most boundary line of said parcel of land for 200.00 feet; thence South 89 Deg. 50' 45" East along the boundary of said certain parcel of land for 153.70 to the Point of Beginning; North 00 Deg. 32' 51" West along the boundary of said certain parcel of land as described in Official Record Book 2403, page 792 for 150.00 feet; thence South 89 Deg. 50' 45" East along the North boundary of aforesaid certain parcel for 25.00 feet; thence South 00 Deg. 32' 51" East for 150.00 feet; thence North 89 Deg. 50' 45" West for 25.00 feet to the Point of Beginning."

AND

All the right, title and interest of Orange County in and to the lands described as "Parcel 8055 (Perpetual Drainage Easement)", in Official Records Book 3800, Page 4427, of the Public Records of Orange County, Florida, said lands being described in that document as follows:

"A part of the North $\frac{1}{2}$ of the Northwest $\frac{1}{4}$ of the Northeast $\frac{1}{4}$ of Section 33, Township 21 South, Range 29 East, Orange County, Florida, being more particularly described as follows:

PARCEL NO. 800.1R
SECTION 75260
F.P. NO. 239422 1
PAGE 4

Commence at the Southeast corner of the North ½ of the Northwest ¼ of the Northeast ¼ of Section 33, Township 21 South, Range 29 East, Orange County, Florida; thence North 89 Deg. 50' 45" West along the South line of said North ½ of the Northwest ¼ of the Northeast ¼ of Section 33 for 59.00 feet to a point lying on the new right of way line of Forest City Road; thence continue North 89 Deg. 50' 45" West along the aforesaid South line of the North ½ of the Northwest ¼ of the Northeast ¼ of Section 33 for 534.70 feet to the Southern terminus point of the Westerly most boundary line of that certain parcel of land as described in Official Record Book 2403, page 792 of the Public Records of Orange County, Florida; thence North 00 Deg. 32' 51" West along said Westerly most boundary line of said certain parcel of land for 200.00 feet; thence South 89 Deg. 50' 45" East along the boundary of said certain parcel of land for 153.70 feet; thence North 00 Deg. 32' 51" West along the boundary of said certain parcel of land as described in Official Record Book 2403, page 792 for 150.00 feet to a point lying on the North boundary of that aforesaid certain parcel, said point also being the Point of Beginning; thence continue North 00 Deg. 32' 51" West for 40.45 feet to the Southerly line of that certain drainage easement as described in Official Record Book 733, page 3 of the Public Records of Orange County, Florida; thence North 89 Deg. 56' 09" East along said South line of said drainage easement for 25.00 feet; thence South 00 Deg. 32' 51" East for 40.54 feet to a point lying on the aforesaid North boundary of that certain parcel as described in Official Record Book 2403, page 792; thence North 89 Deg. 50' 45" West along the boundary of that aforesaid parcel as described in Official Record Book 2403, page 792 for 25.00 feet to the Point of Beginning."

AND

PART C

All the right, title and interest of Orange County in and to the lands described as "Parcel 8031 (Drainage Easement)", in Official Records Book 3901, Page 1833, of the Public Records of Orange County, Florida, said lands being described in that document as follows:

"For a Point of Reference, commence at the Northeast corner of the Northeast ¼ of the Northwest ¼ of the Southeast ¼ of Section 28, Township 21 South, Range 29 East, Orange County, Florida; thence North 89 Deg. 40' 40" West along the North line

PARCEL NO. 800.1R
SECTION 75260
F.P. NO. 239422 1
PAGE 5

of the Northeast $\frac{1}{4}$ of the Northwest $\frac{1}{4}$ of the Southeast $\frac{1}{4}$ of Section 28 a distance of 50.01 feet; thence South 00 Deg. 20' 20" East a distance of 30.00 feet to a point lying on the West right of way line of Forest City Road as shown on the Florida Department of Transportation Right of Way Map thereof, Section 75550-2602, dated 07/26/62; continue thence South 00 Deg. 20' 20" East along said West right of way line a distance of 297.06 feet; thence South 89 Deg. 51' 20 " West a distance of 19.00 feet to the Point of Beginning of the herein described parcel: From said Point of Beginning, continue thence South 89 Deg. 51' 20" West a distance of 136.00 feet; thence South 00 Deg. 08' 40" East a distance of 40 feet; thence North 89 Deg. 51' 20" East a distance of 136.14 feet to a point lying 19.00 feet West of, when measured perpendicularly to, the aforementioned West right of way line of Forest City Road; thence North 00 Deg. 20' 20" West, parallel with and 19.00 feet West of, when measured perpendicularly to, the aforementioned West right of way line a distance of 40.00 feet to the Point of Beginning.

All being and lying in the Southeast $\frac{1}{4}$ of Section 28, Township 21 South, Range 29 East, Orange County, Florida."

CONTAINING in the aggregate 21,169 square feet, more or less.

This legal description prepared under the direction of:

Gerald S. Smith, P.L.S.

Florida Professional Land Surveyor No. 5638

Florida Department of Transportation

719 South Woodland Boulevard

DeLand, Florida, 32720


ASSIGNOR hereby retains rights related to storm water drainage per the St. John's River Water Management District Permits for the above project.

TO HAVE AND TO HOLD, the said premises and the appurtenances thereof unto the Assignee.

PARCEL NO. 800.1R
SECTION 75260
F.P. NO. 239422 1
PAGE 6

ASSIGNOR

IN WITNESS WHEREOF, the County has caused these presents to be executed in its name by its Board, acting by the County Mayor, the day and year aforesaid.



ORANGE COUNTY, FLORIDA
By: Board of County Commissioners

BY: *Teresa Jacobs*
Teresa Jacobs
for Orange County Mayor

DATE: 7.14.15

ADDRESS OF GRANTOR
P. O. Box 1393
Orlando, Florida 32802-1393

ATTEST: Martha O. Haynie
County Comptroller, Clerk to the Board

BY: *Jessica Moore*
for Deputy Clerk
Jessica Moore
Printed Name

ASSIGNEE

PARCEL NO. 800.1R
SECTION 75260
F.P. NO. 239422 1
PAGE 7

IN WITNESS WHEREOF, the State of Florida Department of Transportation has caused these presents to be signed in the name of the State of Florida Department of Transportation by its District Secretary, District Five and its seal to be hereunto affixed, attested by its Executive Secretary, on the date first above written.


STATE OF FLORIDA
DEPARTMENT OF TRANSPORTATION

ATTEST: Crystal Bass
Crystal Bass
(type/print name)
Executive Secretary

By: Noranne B. Downs

Noranne B. Downs, P.E.
District Five Secretary
7195 Woodland Blvd
DELAND FL 32720

(Affix Department Seal)



Legal Review

[Signature]
Office of General Counsel

STATE OF FLORIDA

COUNTY OF VOLUSIA

The foregoing instrument was acknowledged before me this 24 day of August, 2015, by Noranne B. Downs, P.E., District Secretary for District Five, who is personally known to me, or who has produced N/A as identification.



Del-Marie Zinck
COMMISSION #FF198462
EXPIRES: April 13, 2019
WWW.AARONNOTARY.COM

(Affix Notary Seal)

Del-Marie Zinck
Del-Marie Zinck

(type/print name)
Notary Public in and for the
County and State last aforesaid.
My Commission Expires:

ACQUISITION OF THIS LAND IS
NECESSARY FOR R/W PURPOSES
UNDER THREAT OF CONDEMNATION
PURSUANT TO SEC. 337. 27 F.S.

JMA
FL. D.O.T.